



MAPS & DIRECTIONS

Manchester United, Sir Matt Busby Way, Old Trafford, Manchester, M16 0RA

T: +44 (0)161 868 8000 E: enquiries@manutd.co.uk W: manutd.com

MOTORWAYS



GETTING HERE

FROM THE NORTH

Leave the M60 at Junction 12 M602 (Salford / Manchester). At the end of the M602 (Junction 3) follow signs for Salford Quays & Trafford Park. At the roundabout turn right onto Trafford Road (A5063). At the bridge over the Manchester Ship Canal, keep in the right hand lane, turn right and follow the road round to Trafford Wharf Road, then left at the traffic lights onto Sir Alex Ferguson Way. Continue through the traffic lights onto Wharfside Way and follow the signs to your required car park.

FROM THE SOUTH

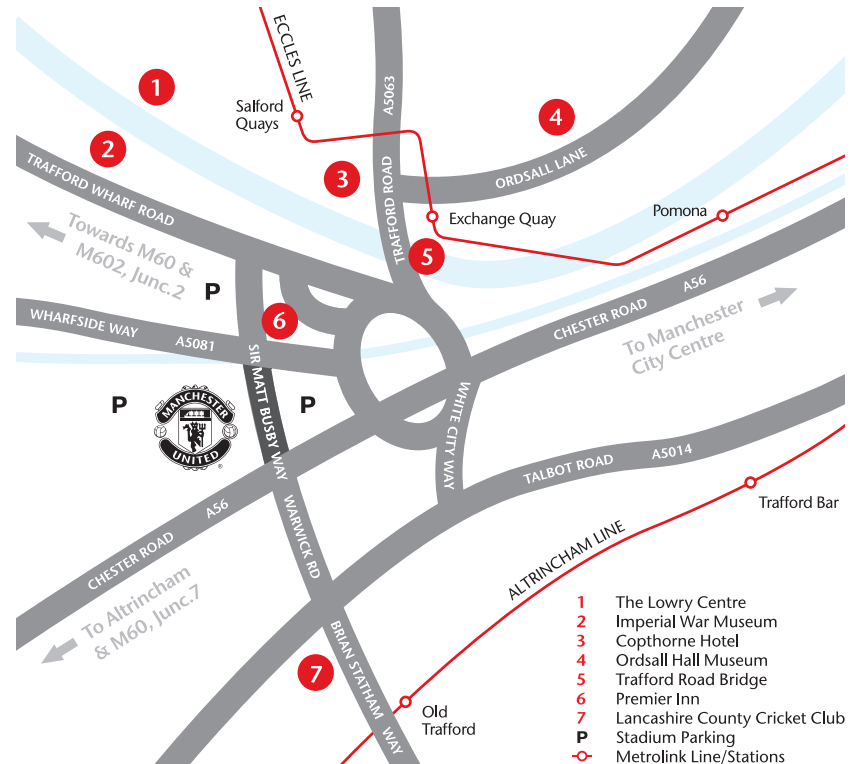
Leave the M6 at Junction 19 and take the A556 in the direction of Manchester Airport. Continue onto the M56 to Manchester, passing the Airport, and follow the signs to the M60 (North & West). Leave the M60 at Junction 7 (A56 Chester Road) and follow the signs for Manchester United. (Sir Matt Busby Way is closed from Chester Road on Match Day.)

BY TAXI

MANCHESTER AIRPORT: 20 minutes - under £20*
PICCADILLY STATION: 15 minutes - under £10*

*Estimated prices and journey time dependant on traffic. Please check with the driver before travelling.

ROADS & LANDMARKS



- 1 The Lowry Centre
- 2 Imperial War Museum
- 3 Cophorne Hotel
- 4 Ordsall Hall Museum
- 5 Trafford Road Bridge
- 6 Premier Inn
- 7 Lancashire County Cricket Club
- P Stadium Parking
- Metrolink Line/Stations

PUBLIC TRANSPORT

The Metrolink service operates a frequent service from the City Centre (including Victoria & Piccadilly Stations) to Old Trafford station which is situated within a five minute walk of the football ground. **Metrolink enquiries: 0161 205 2000**

North Western Trains operate a matchday only service from City Centre Stations direct to Old Trafford Stadium where the station is located alongside the South Stand. Due to the varied kick off times it is advisable to telephone National Rail for train times. **National Rail enquiries: 0845 748 4950**

PLEASE NOTE

Sir Matt Busby Way is a 'no through' road






NON MATCHDAY: Access to car parks E1 & E2 can be gained via Wharfside Way or Chester Road.

MATCHDAY: Access to car parks E1 & E2 can only be gained via Wharfside Way with the relevant permits. Anyone attempting to access via Chester Road will be directed around the traffic system which will cause further delays. Where acting upon Police instructions, Supporters parking on E1 & E2 may be held back after the game and we apologise for any such delays.



PARKING

KEY

-  Roads
-  Water
-  Parking Areas
-  Footbridge
-  Railway
-  R Main Reception

Motor Cycles/Bicycles: Spaces available in N2, West & E2 car parks or as directed by staff on the day

Access to **E1** & **E2** via Wharfside Way only on matchdays

Access to **E1** & **E2** via Wharfside Way and Chester Road on non matchdays

